







# Map 7-3 Coastal Management Area FLOOD ZONES

## Legend

### FLOOD ZONES (1996 Q3 Fema Zones)

-  AE- 1% Annual Change Flooding
-  AH - 100 Year Shallow Flood (Between 1 & 3 Feet)
-  ANI - Area Not Included
-  VE - 1% Annual Flooding w/Wave Action
-  X - Outside 1%-0.2% Floodplains
-  X500 - 500 Year Floodplain

2,900 1,450 0 2,900 Feet

