

Map 7-4a




Coastal Management Area

(North Section)







EXISTING LAND USE MAP

Legend







Industrial

-  Vacant Industrial
-  Light Manufacturing
-  Warehouse/Distribution

Commercial

-  Vacant Commercial
-  Vacant Mixed Use
-  Stores/Restaurants
-  Office/Financial
-  Other Commercial
-  Mixed Use

Residential

-  Vacant Residential
-  Single Family Detached
-  Single Family Attached
-  Condominiums
-  Multifamily Rental
-  Mobile Homes

Government/Institutional

-  Vacant Institutional
-  Churches
-  Schools
-  Municipal
-  Transportation
-  Group Homes
-  Hospitals
-  Federal
-  Utility
-  Water
-  Parks/Outdoor Rec
-  Right-of-Way, Buffers and Other

2,000 1,000 0 2,000 Feet

